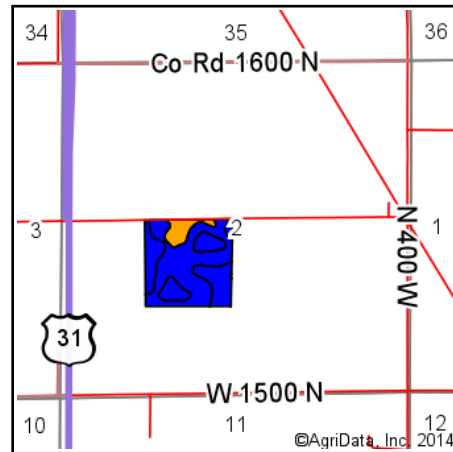
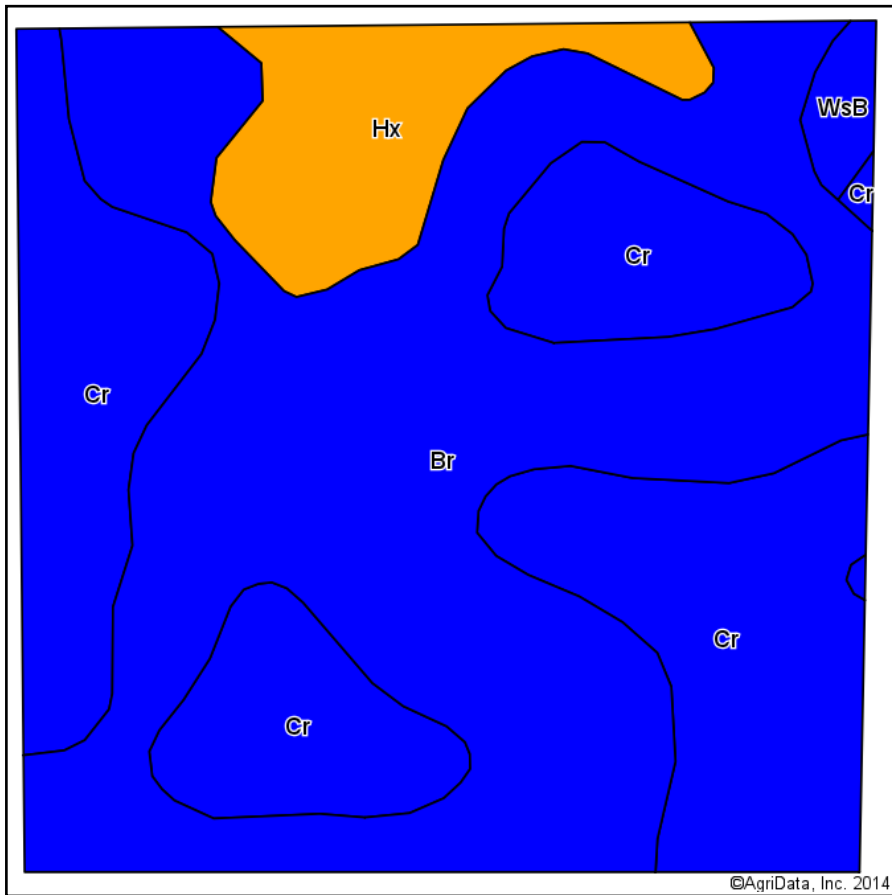
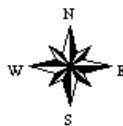


Soil Map







State: **Indiana**
 County: **Miami**
 Location: **2-29N-3E**
 Township: **Allen**
 Acres: **39.96**
 Date: **12/15/2014**



Maps Provided By:

 CUSTOMIZED ONLINE MAPPING
 © AgriData, Inc. 2014 www.AgriDataInc.com

Area Symbol: IN103, Soil Area Version: 18

Code	Soil Description	Acres	Percent of field	Non-Irr Class Legend	Non-Irr Class	Corn	Soybeans
Br	Brookston loam	20.53	51.4%		IIw	172	49
Cr	Crosier loam, 0 to 2 percent slopes	15.31	38.3%		IIw	154	50
Hx	Houghton muck, drained	3.59	9.0%		IIIw	150	40
WsB	Wawasee sandy loam, 2 to 6 percent slopes	0.53	1.3%		Ile	126	44
Weighted Average						162.5	48.5

Area Symbol: IN103, Soil Area Version: 18

Field borders provided by Farm Service Agency as of 5/21/2008. Aerial photography provided by Aerial Photography Field Office.